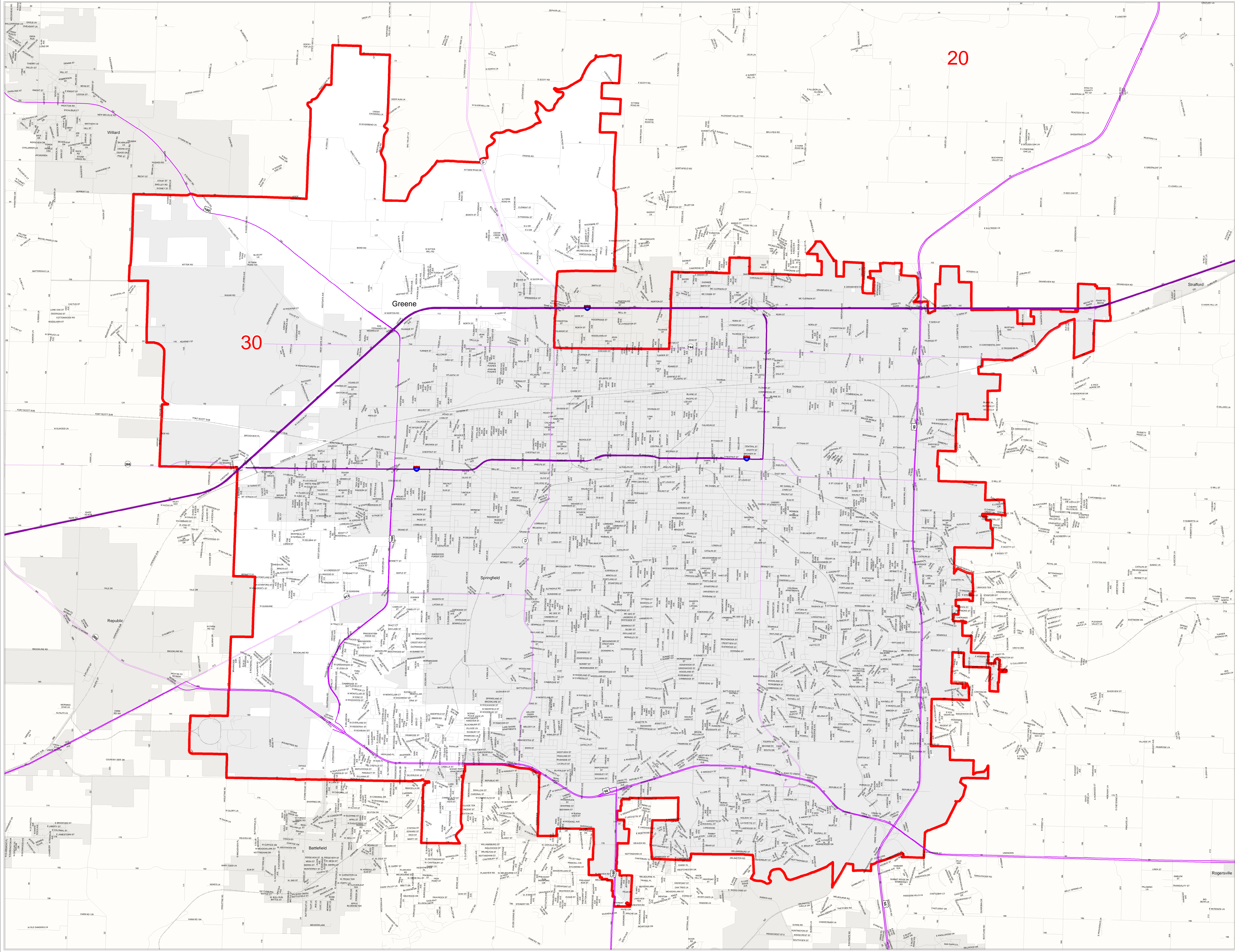
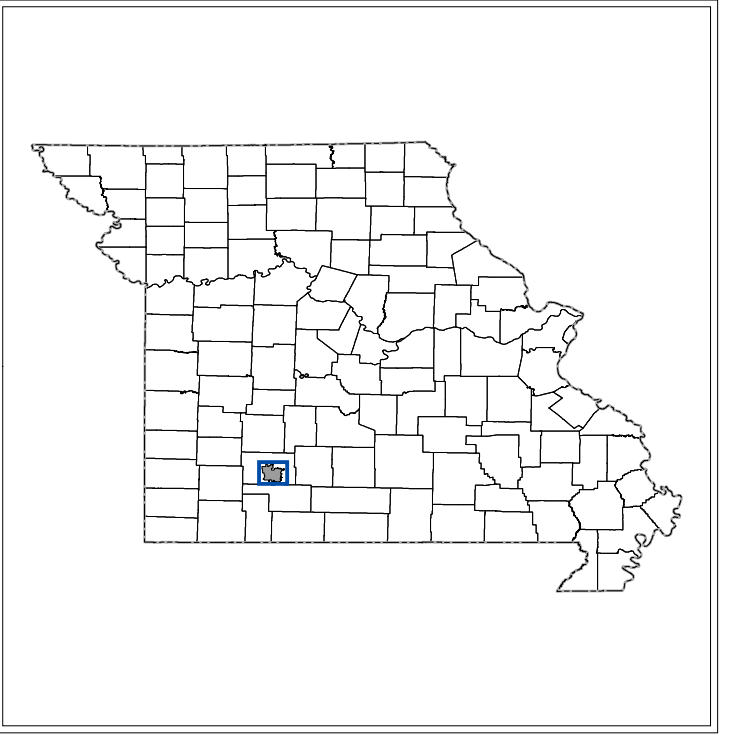


# Missouri State Senate District Number 30

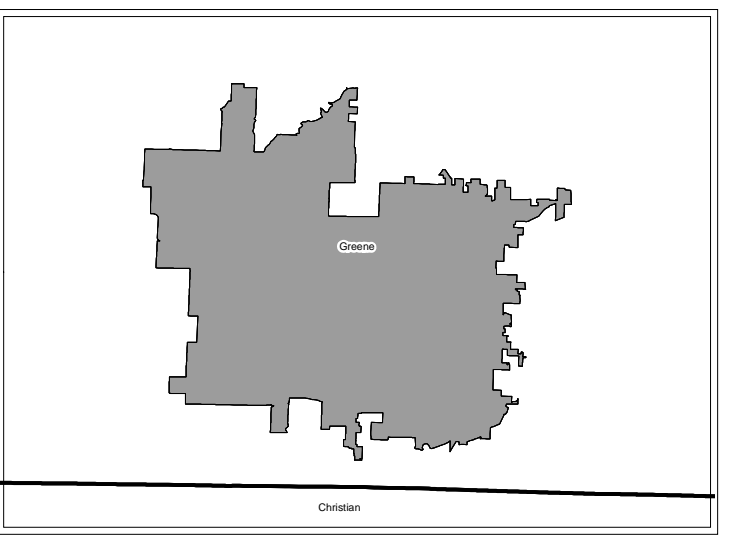
## 2012 Senate Apportionment Commission – Final Plan











District 30



Map Sheet Extent



-  Districts
-  Counties
-  Interstates
-  U.S. Highways
-  MO Highways
-  Streets
-  Incorporated Places\*
-  Area Outside of Featured District

Note: \*Includes census designated places (CDPs).

